

FOR CAMBODIA LEGEND SEE ADJOINING SHEET IN SERIES L7011

LEGEND - CHỮ TỰ
MAP INFORMATION AS OF 1965
BẢN ĐỒ THÔNG TIN NĂM 1965

- ROADS - ĐƯỜNG SÁ: 3 LANES, 2 LANES, 1 LANE, etc.
- RAILROADS - ĐƯỜNG XE LỬA: Normal gauge, single track, 1 meter (33") wide, Station
- BRIDGE: Wood - Cầu gỗ, Steel - Cầu thép, Concrete - Cầu bê tông, etc.
- Other symbols for water, vegetation, and infrastructure.

- ROADS - ĐƯỜNG SÁ: All weather, loose or light surface, two or more lanes wide
- RAILROADS - ĐƯỜNG XE LỬA: Normal gauge, single track, 1 meter (33") wide, Station
- BRIDGE: Wood - Cầu gỗ, Steel - Cầu thép, Concrete - Cầu bê tông, etc.
- Other symbols for water, vegetation, and infrastructure.

SPHEROID: EVEREST
GRID: UTM ZONE 48 (BLACK NUMBERED LINES)
PROJECTION: TRANSVERSE MERCATOR
VERTICAL DATUM: MEAN SEA LEVEL AT HA TIEN
HORIZONTAL DATUM: INDIAN DATUM 1960

PREPARED BY: U.S. ARMY 1966
CONTROL BY: U.S. ARMY
COASTAL HYDROGRAPHY FROM: NAVOCEAN CHARTS
PRINTED BY: U.S. ARMY

REFER CORRECTIONS TO THIS MAP TO COMMANDING OFFICER, ARMY MAP SERVICE, WASHINGTON, D. C.
XIN GHI NHỚ SỬA SỬA ĐẾN TRƯỞNG BAN ĐỒ NÀY ĐẾN NHÀ ĐẠO ĐỨC QUỐC GIA, DALAT, VIỆT NAM

- GLOSSARY - CỜ TỰ: Anlong, dry marsh; Bao, Bung, Dia, swamp; Ban Vung, marsh; Giang, bay; etc.

Scale Tỷ lệ 1:50,000
3 State Miles
3 Nautical Miles

CONTOUR INTERVAL - 20 METERS
SUPPLEMENTARY CONTOURS - 10 METERS

TRANSFER OF OWNERSHIP OF THIS MAP IS NOT AUTHORIZED EXCEPT BY PERMISSION OF THE COMMANDING OFFICER, ARMY MAP SERVICE. IT SHOULD BE RETURNED TO THE COMMANDING OFFICER, ARMY MAP SERVICE, 6500 BROOKS LANE, WASHINGTON 25, D. C., AT SUCH TIME AS IT IS NO LONGER REQUIRED FOR THE PURPOSES FOR WHICH IT HAS BEEN ISSUED.

TO CONVERT A MAGNETIC AZIMUTH TO A GRID AZIMUTH ADD G-M ANGLE
TO CONVERT A GRID AZIMUTH TO A MAGNETIC AZIMUTH SUBTRACT G-M ANGLE

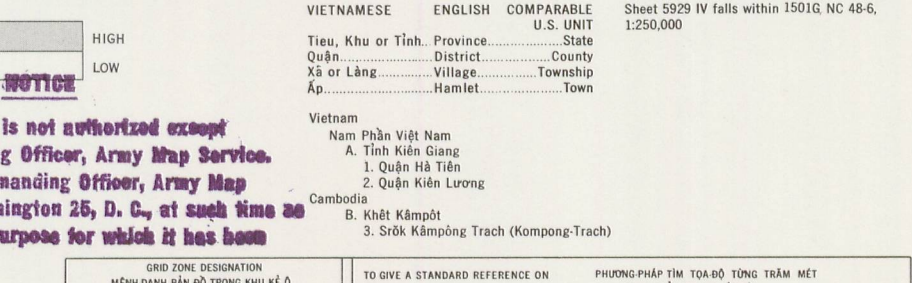

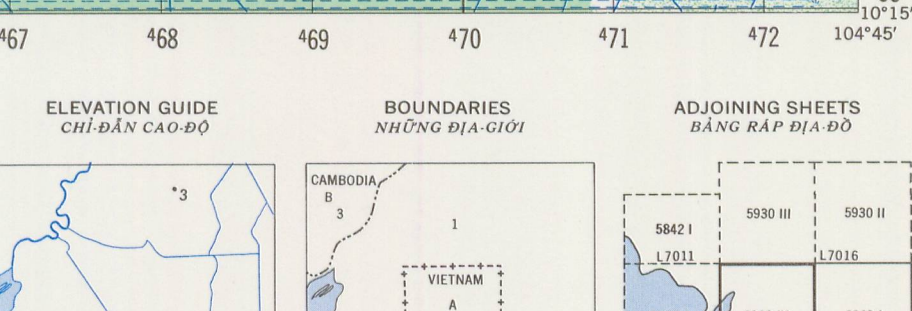


Table with columns for Vietnamese, English, and comparable terms. Includes a small grid map and a note about the map's use.