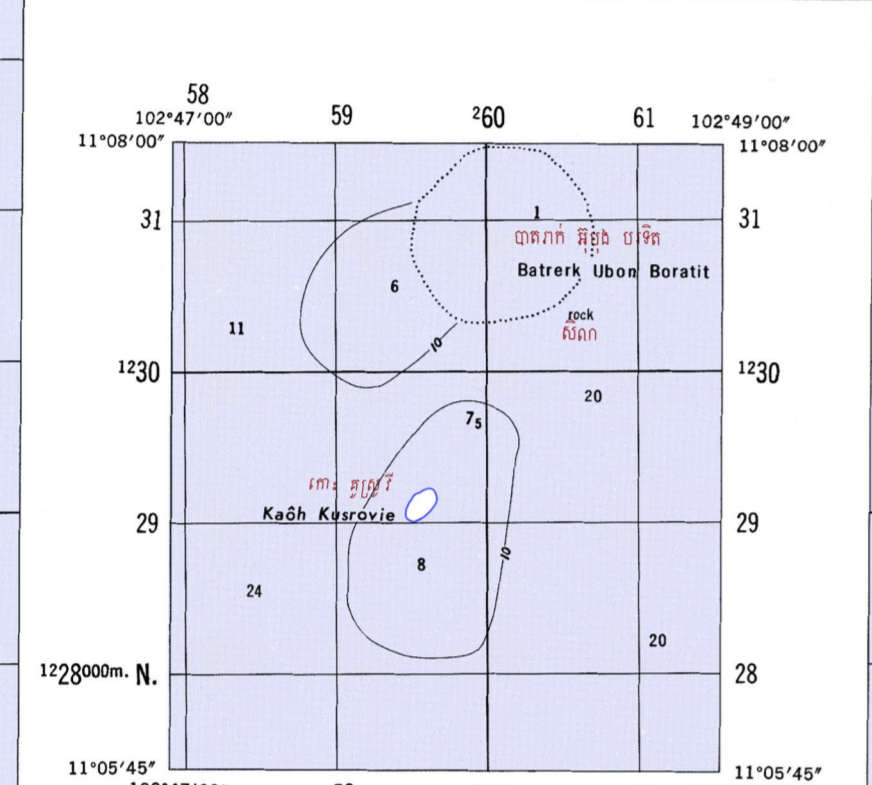


Depth curves, Soundings in meters	ខ្សែប្រវែងស្រទាប់
Sunken rocks	ស្រទាប់កំបាំង
Foreshore flat	ស្រទាប់
Rock, uncovering or awash	ស្រទាប់កំបាំង
Reef	ស្រទាប់កំបាំង
Limit of danger, Submerged reef	ស្រទាប់កំបាំង
Wreck: Sunken, Exposed	ស្រទាប់កំបាំង
Wharf or pier	ស្រទាប់កំបាំង



TO CONVERT A MAGNETIC AZIMUTH TO A GRID AZIMUTH ADD G.M. ANGLE

POUR CONVERTIR L'AZIMUT MAGNÉTIQUE À L'AZIMUT DE QUADRILLAGE AJOUTER L'ANGLE G.M.

TO CONVERT A GRID AZIMUTH TO A MAGNETIC AZIMUTH SUBTRACT G.M. ANGLE

POUR CONVERTIR L'AZIMUT DE QUADRILLAGE À L'AZIMUT MAGNÉTIQUE SOUSTRAIRE L'ANGLE G.M.

ស្រទាប់ សមុទ្រសៀម
GULF OF THAILAND

Prepared under the direction of the Department of Defense and published by the U.S. Army Topographic Command, Washington, D.C.

LEGEND - ស្ថិតិសម្គាល់

On this map a LANE is considered as being a minimum of 2.4 m (8 feet) in width - គេចាត់ទុកថា ផ្លូវ (Lane) មានប្រវែងយ៉ាងតិច ២.៤ ម៉ែត្រ	Dense forest or jungle indicates more than 25 percent of ground is concealed by canopy with undergrowth generally impassable on foot.	Clear forest indicates more than 25 percent of ground is concealed by canopy with undergrowth generally passable on foot.	In areas of dense or clear forest overprinted with bamboo symbol, the vegetation is predominantly bamboo. Vegetation classified by field observation and office identification from aerial photography.	Areas symbolized as land subject to inundation are generally flooded during July-December. Other areas may be flooded for shorter periods.	The number in parentheses following a village name indicates that more than one village is so named - លេខក្នុងរង្វង់ក្រោយនាមភូមិបង្ហាញពីលេខភូមិដែលមាននាមដូចគ្នា														
ROADS - ផ្លូវ	All weather - ផ្លូវល្អ	Hard surface, two or more lanes wide	Loose surface, two or more lanes wide	Hard surface, one lane wide	Fair or dry weather, loose surface	Cart track - ផ្លូវប្រដាប់សត្វ	Footpath - ផ្លូវជើង	Routes marker: National, Provincial	Kilometer post - គីឡូម៉ែត្រ	RAILROADS - រថភ្លើង	Normal gauge, 1 meter (3.3') wide	Single track, with station	Double track	Narrow gauge, single track	Built-up area - ក្រុមប្រជុំជន	Village - ភូមិ	Khét Sok, Khum office		
International boundary	Khét boundary	Sok boundary	Church, School, Major, Minor	Temple, Major, Minor, Mosque	Post office, Telegraph, Telephone	Airfield: All weather, Dry season	Cemetery	Masonry dam, Earthen dam	Lake or pond: Perennial, Intermittent	Salt evaporator	Dense forest or jungle, Clear forest	Plantation: Brushwood	Ferry - រ៉ែប	Ford - ក្រាប	Large rapids - ក្រាបធំ	Small falls - ក្រាបតូច	Depth curves, Soundings in meters	Nipa, Mangrove	Seawall or revetment
Lighthouse - ភ្នំភ្លើង	Sand - ដីស្ងួត	Horizontal control point: Primary, Other	Bench mark	Spot elevation in meters: Checked, Unchecked	Canal or ditch	Over 18 meters wide, Less than 18 meters wide	Less than 18 meters wide	Less than 18 meters wide	Less than 18 meters wide	Less than 18 meters wide	Less than 18 meters wide	Less than 18 meters wide	Less than 18 meters wide	Less than 18 meters wide	Less than 18 meters wide	Less than 18 meters wide	Less than 18 meters wide	Less than 18 meters wide	Less than 18 meters wide

CONTOUR INTERVAL - 5 - 10 - 20 METERS
SUPPLEMENTARY CONTOURS - 5 AND 10 METERS


SPHEROID: EVEREST
GRID: 1,000 METER UTM, ZONE 48 (BLACK NUMBERED LINES)
PROJECTION: TRANSVERSE MERCATOR
VERTICAL DATUM: MEAN SEA LEVEL AT HA TIEN
HORIZONTAL DATUM: INDIAN DATUM (1960)
HYDROGRAPHIC DATUM: MEAN SEA LEVEL

PREPARED BY: U.S. ARMY TOPOGRAPHIC COMMAND
NAMES DATA BY: SERVICE GÉOGRAPHIQUE DES P.A.N.K.
CONTROL BY: SERVICE GÉOGRAPHIQUE DE L'INDOCHINE AND USAMF
PRINTED BY: U.S. ARMY TOPOGRAPHIC COMMAND 8-71
Reprinted by NSA 02-11

THE DELINEATION OF INTERNAL ADMINISTRATIVE BOUNDARIES IS APPROXIMATE

GLOSSARY - GLOSSAIRE

Amphoe	secondary administrative division	Krong	primary administrative division
Anukhet	primary administrative division	Krong	town
Ban	village	Chhok	creek
Bong	hamlet	Chhok	settlement
Changkat	primary administrative division	Phum	settlement
Chhok	settlement	Phnom	mountain
Chhok Phnum	mountain range	Prék	stream
Khoh	island	Sala	office
Khét	primary administrative division	Sok	secondary administrative division
Khum	tertiary administrative division	Stong	stream
Khum	settlement, village	Tông	river
Khuon	mountain	Trápang	pond
Khlong	stream	Vatt	temple



ប្រយោជន៍ គិតប្រវែង តាមរយៈ ផ្លូវ តាមរយៈ ផ្លូវ តាមរយៈ ផ្លូវ តាមរយៈ ផ្លូវ

ក្រុមប្រឹក្សាភិបាល ខេត្ត កំពង់ចាម ៩-០០-២០ ម៉ែត្រ

ក្រុមប្រឹក្សាភិបាល ខេត្ត កំពង់ចាម ៩-០០-២០ ម៉ែត្រ

ក្រុមប្រឹក្សាភិបាល ខេត្ត កំពង់ចាម ៩-០០-២០ ម៉ែត្រ

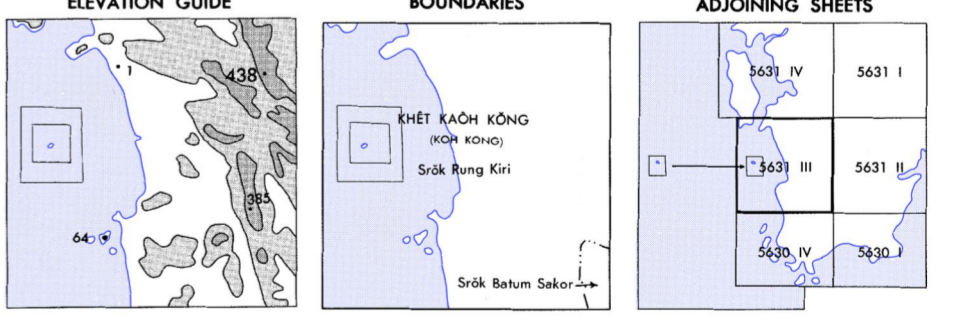
ក្រុមប្រឹក្សាភិបាល ខេត្ត កំពង់ចាម ៩-០០-២០ ម៉ែត្រ

ក្រុមប្រឹក្សាភិបាល ខេត្ត កំពង់ចាម ៩-០០-២០ ម៉ែត្រ

ក្រុមប្រឹក្សាភិបាល ខេត្ត កំពង់ចាម ៩-០០-២០ ម៉ែត្រ

ក្រុមប្រឹក្សាភិបាល ខេត្ត កំពង់ចាម ៩-០០-២០ ម៉ែត្រ

ក្រុមប្រឹក្សាភិបាល ខេត្ត កំពង់ចាម ៩-០០-២០ ម៉ែត្រ



USERS SHOULD REFER CORRECTIONS, ADDITIONS, AND COMMENTS TO THE NSA ENTERPRISE SERVICE DESK: 1-800-45-8899; COMMERCIAL 301-221-8811; UNCLASSIFIED EMAIL: ENTERPRISESERVICE@NSA.MIL; SPRINT: 800NSA-5011; OR WRITE TO: DIRECTOR, NATIONAL GEOSPATIAL INTELLIGENCE AGENCY, ATTN: ESC, MAIL STOP D-240, 4800 SANGHVI ROAD, BETHESDA, MD 20818-9000.

TO OBTAIN TO NEAREST 100 METERS
FOR REPORTING LOCALLY: Read large numbers labeling VERTICAL grid line left of point and estimate tenths, then read large numbers labeling HORIZONTAL grid line below point and estimate tenths.

FOR REPORTING BEYOND 100,000 METERS: Read large numbers labeling VERTICAL grid line left of point and estimate tenths, then read large numbers labeling HORIZONTAL grid line below point and estimate tenths.

FOR REPORTING BEYOND 1° N-S or 1° E-W: Read large numbers labeling VERTICAL grid line left of point and estimate tenths, then read large numbers labeling HORIZONTAL grid line below point and estimate tenths.

FOR REPORTING BEYOND 100,000 METERS: Read large numbers labeling VERTICAL grid line left of point and estimate tenths, then read large numbers labeling HORIZONTAL grid line below point and estimate tenths.

FOR REPORTING BEYOND 100,000 METERS: Read large numbers labeling VERTICAL grid line left of point and estimate tenths, then read large numbers labeling HORIZONTAL grid line below point and estimate tenths.

FOR REPORTING BEYOND 100,000 METERS: Read large numbers labeling VERTICAL grid line left of point and estimate tenths, then read large numbers labeling HORIZONTAL grid line below point and estimate tenths.

